HIGH PARK TRAIL RESTORATION

TORONTO

SITE D- WEST

SITE D- EAST

SITE E

SITE D - WEST

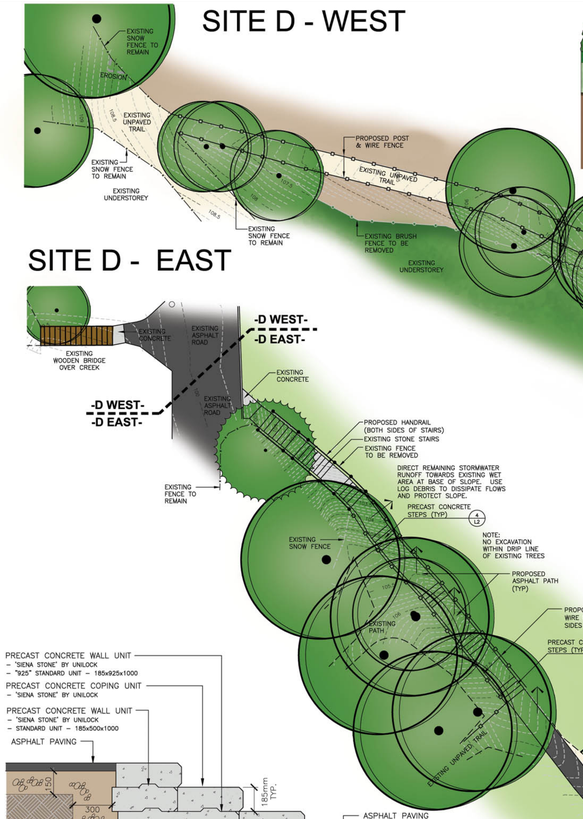

SITE D - EAST

SECTION THROUGH STAIRS

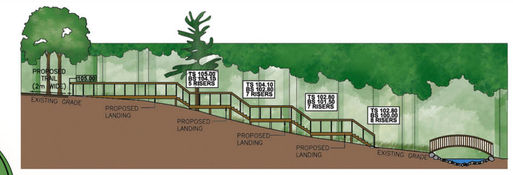

PHOTO OF STAIRS

KEYMAP

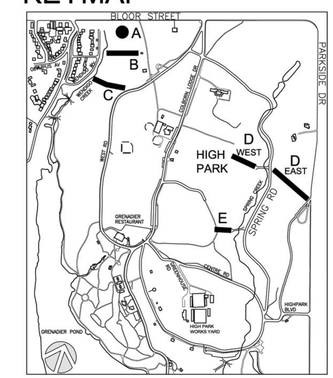

LEGEND

- EXISTING DECIDUOUS/ CONIFEROUS TREE TO REMAIN
- EXISTING WOODLOT TO REMAIN
- EXISTING MAJOR CONTOUR
- EXISTING MINOR CONTOUR
- EXISTING CHAIN LINK FENCE
- EXISTING TEMPORARY FENCE
- EXISTING EROSION
- TOP OF SLOPE

SCALE 1:200

0 1 2 3 4 5 8m

NORTH

PRECAST CONCRETE STEPS

4/L2

N.T.S.

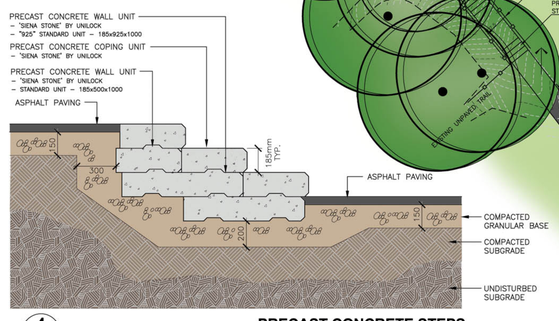

SITE E

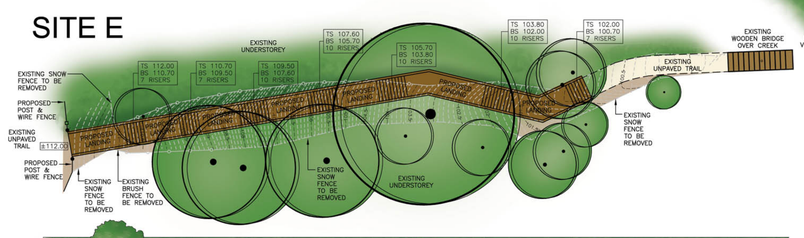

SECTION THROUGH STAIRS

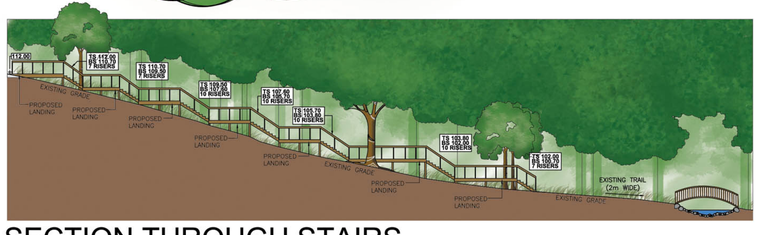

Harrington and Hoyle Ltd.
LANDSCAPE ARCHITECTS