HIGH PARK TRAIL RESTORATION

TORONTO

SITE A

SITE C

SITE B





SITE A

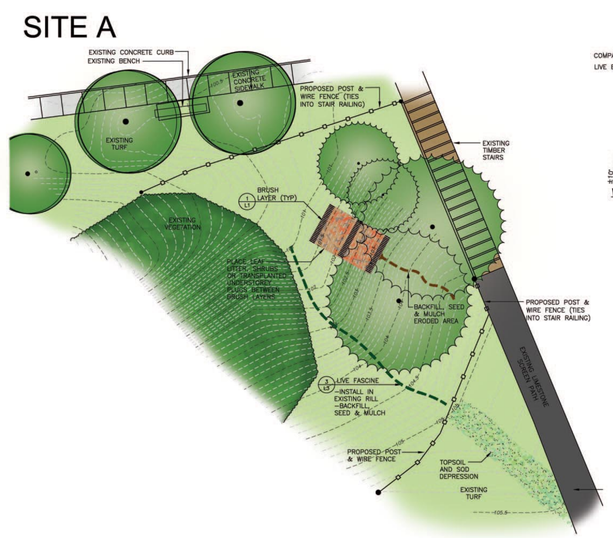

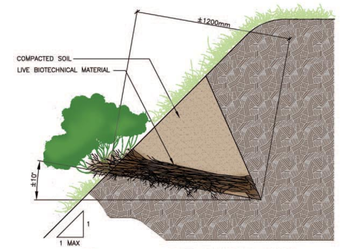

1 / L1 BRUSH LAYER DETAIL
N.T.S.

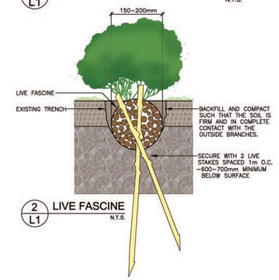

2 / L1 LIVE FASCINE
N.T.S.

BIOENGINEERING PHOTOS

KEYMAP

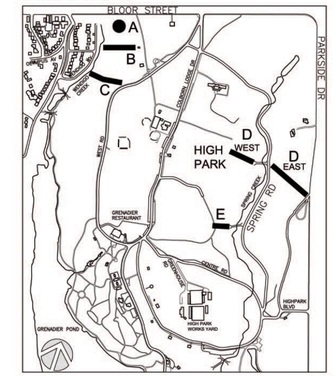

SITE B

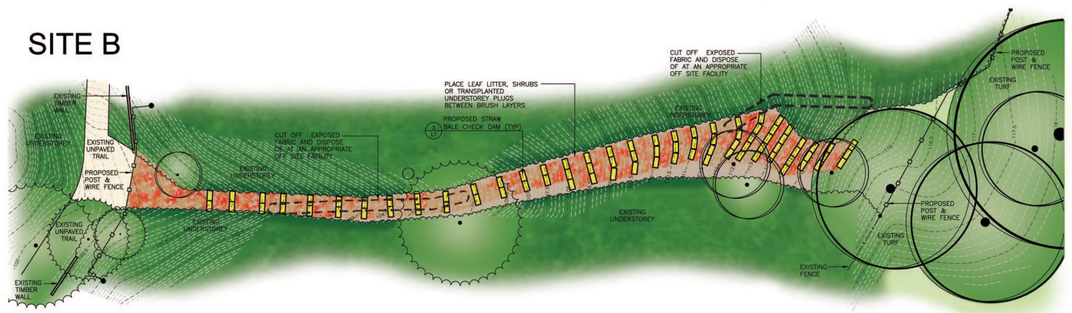

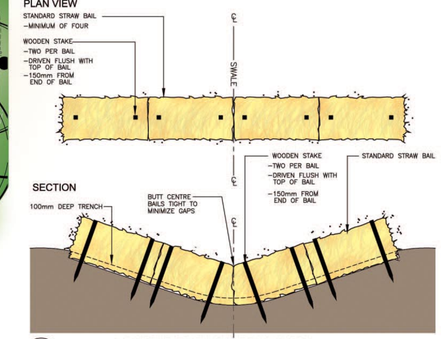

3 / L1 STRAW BAIL CHECK DAM DETAIL
N.T.S.

LEGEND

- EXISTING DECIDUOUS/ CONIFEROUS TREE TO REMAIN
- EXISTING WOODLOT TO REMAIN
- EXISTING MAJOR CONTOUR
- EXISTING MINOR CONTOUR
- EXISTING CHAIN LINK FENCE
- EXISTING TEMPORARY FENCE
- EXISTING EROSION
- TOP OF SLOPE

SCALE 1:200

0 1 2 3 4 5 8m

NORTH

SITE C



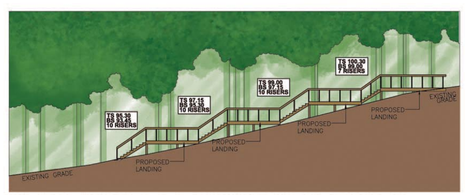

SECTION THROUGH STAIRS

Harrington and Hoyle Ltd.
LANDSCAPE ARCHITECTS

FILE NAME: 0716/COMP/0716-L1.DWG
PLOT DATE: OCTOBER, 9, 2007